













City of Rolla

2021 - 2026 Storm Water Management Plan

SLOPE CONSTRAINTS

Legend

-  City Street
-  County Road
-  City Limits
-  1179 - 1223
-  1136 - 1179
-  1093 - 1136
-  1050 - 1093
-  1007 - 1050
-  963 - 1007
-  920 - 963
-  877 - 920
-  834 - 877



This map was prepared by the
Department of Public Works
Map revision date: July 2021

Appendix A
Page A-2

